



Finean-PolNav

the state-of-the-art navigation software
(Version: 2008 R3.0)

www.finean.com

NAVTEQ™

AND






- **F**ast, **I**ntuitive, **N**ever-lost, **E**asy-to-use, **A**dvanced **N**avigation



Map Display

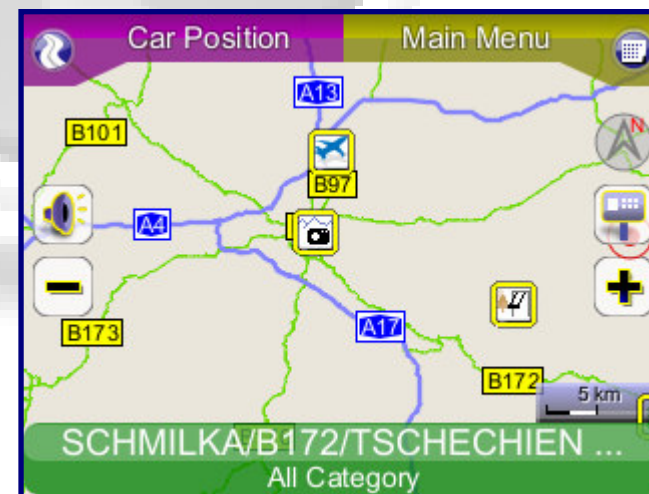
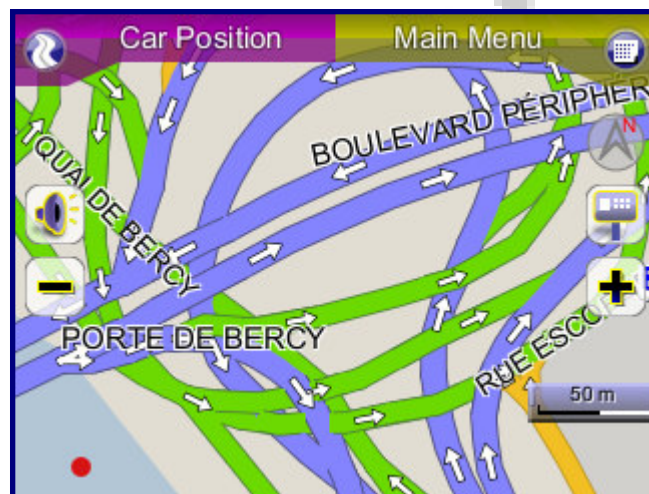
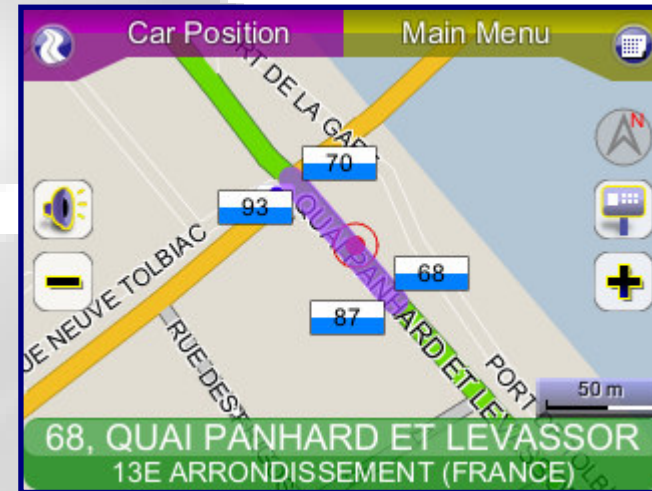
www.finean.com






Enriched Map

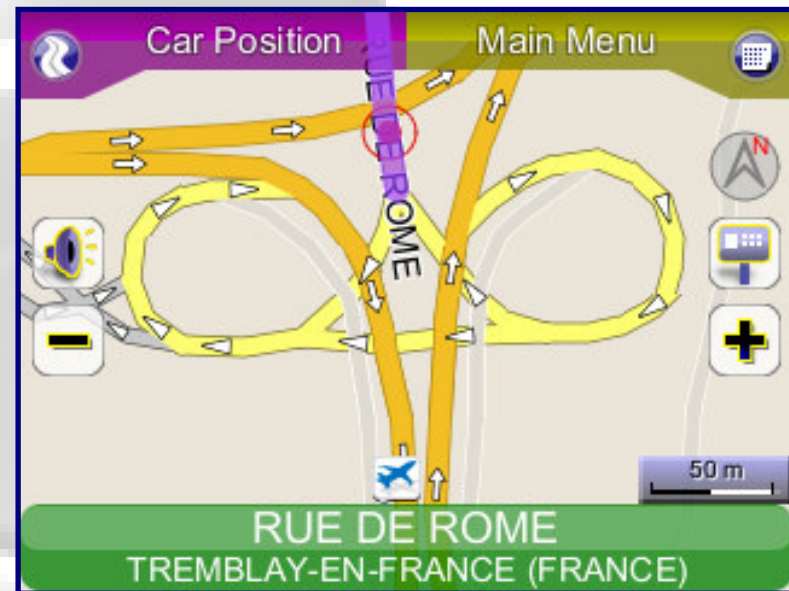
- Area/River/Railway
- House Number Scheme
- One-way marker
- Z-level crossing roads
- POIs
- Road sign






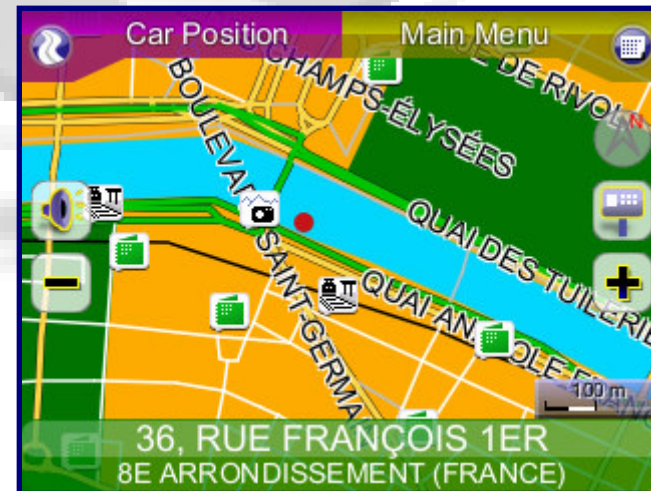
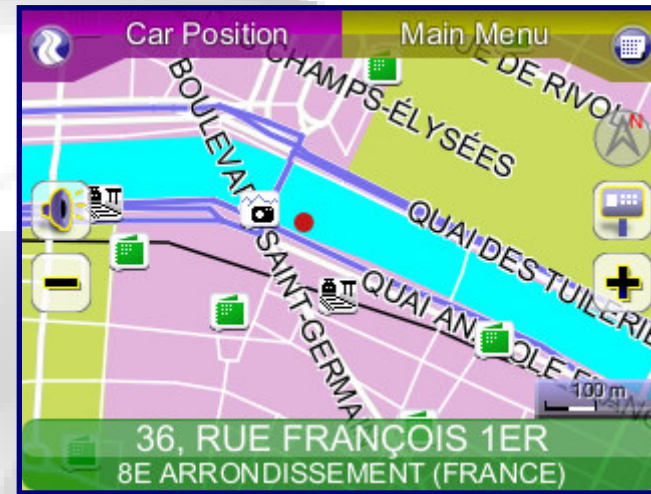
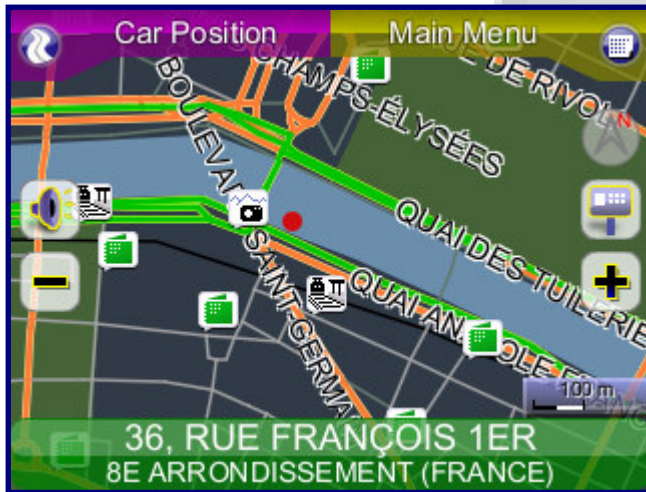
Map Manipulation

- Panning
- Zoom in/out
- POI/Road selection






Color Scheme



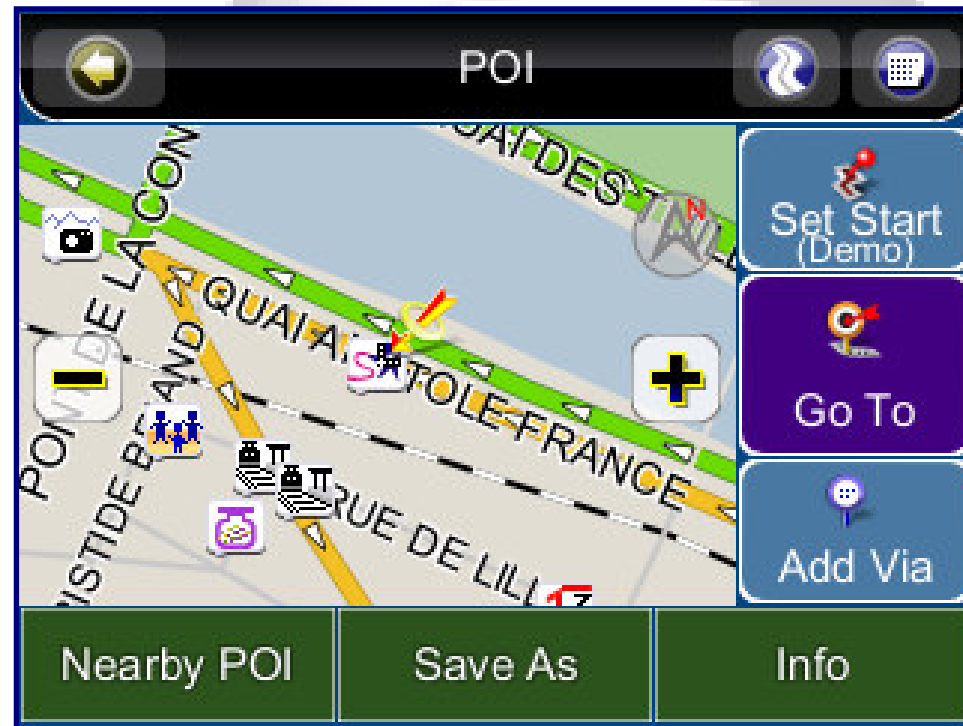
Find & Go

www.finean.com





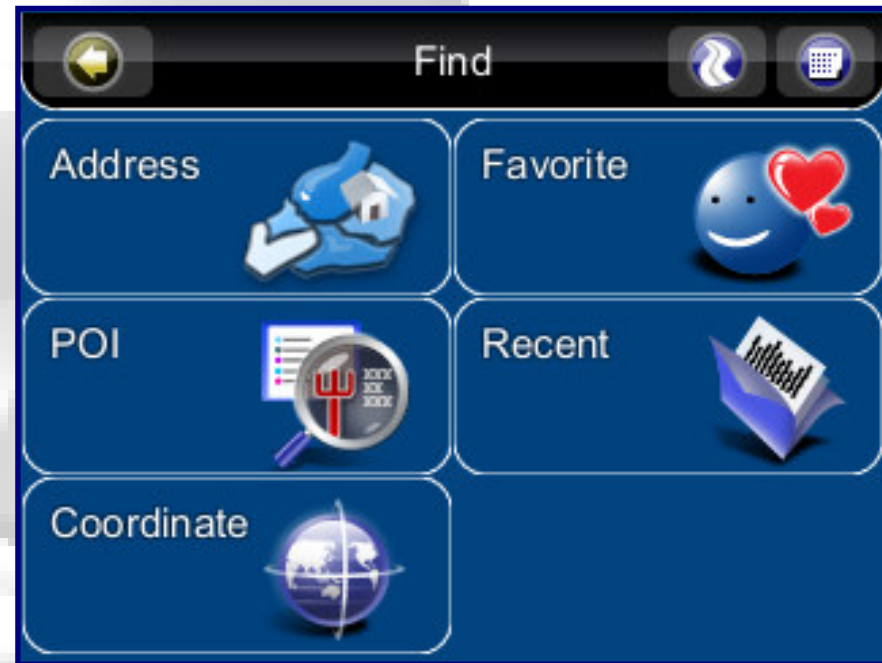
Intuitive Find then Go






Finding

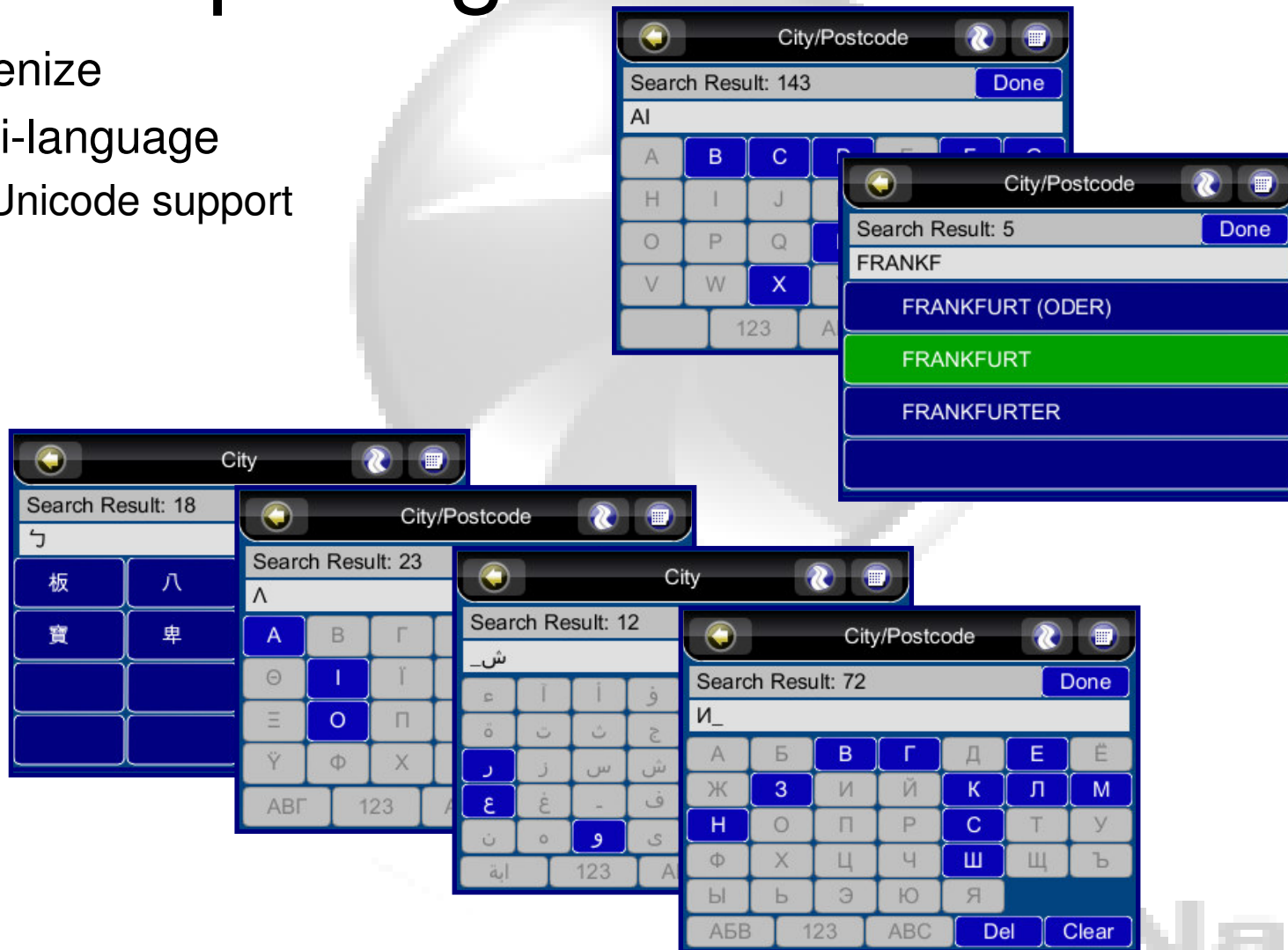
- Address
 - City/Street/House number
 - Intersection
 - City Center
- POI
 - Per city
 - Hot points
 - Nearby
 - Category/Subcategory/Chain
- Coordinate
 - Any location
- Favorite
- Recent





Quick Spelling

- Tokenize
- Multi-language
 - Unicode support



Routing

www.finean.com






Routing

- Routing options
- Multi-waypoints Itinerary
- Auto re-route
- Bypass/Detour/Avoid





Routing Options

- Routing Method

- Faster
- Shorter
- Economic

- Rules

- Avoid highway
- Avoid toll road
- Avoid minor road
- Avoid ferry
- Ignore traffic rule

Route Options

Vehicle Type: Car

Routing Method: Faster

Avoid Highway

Avoid Toll Road

Avoid Minor Road

Avoid Ferry

Ignore Traffic Rule

Apply Cancel

Route Options

Vehicle Type: Truck

Routing Method: Economic

Avoid Highway


Avoid Toll Road

Avoid Minor Road

Avoid Ferry

Ignore Traffic Rule

Apply Cancel



Itinerary

- Save and restore
- More than 20 waypoints
- Manual/Auto planning

Current Itinerary
Itinerary-001

Waypoint	Distance	Time
PARIS	Arrived	<1 min
1 ÎLE SAINT-LOUIS 5E ARRONDISSEMENT	2 km	3 min
2 CENTRE COMMERCIAL BERCY 2 CHARENTON-LE-PONT (1-43538600)	6 km	9 min
3 MÉTRO-DUROC 6E ARRONDISSEMENT	14 km	19 min

1/2

Add Go (Demo) Save Change



Guidance

www.finean.com






Guidance

- Map
- Voice
- Turn by Turn
- Auto re-route
- Signpost



PoiNav



Navigation View


- 2D/3D/North Up
- Turn symbol
- Approaching view
- PIP
- Smart zoom



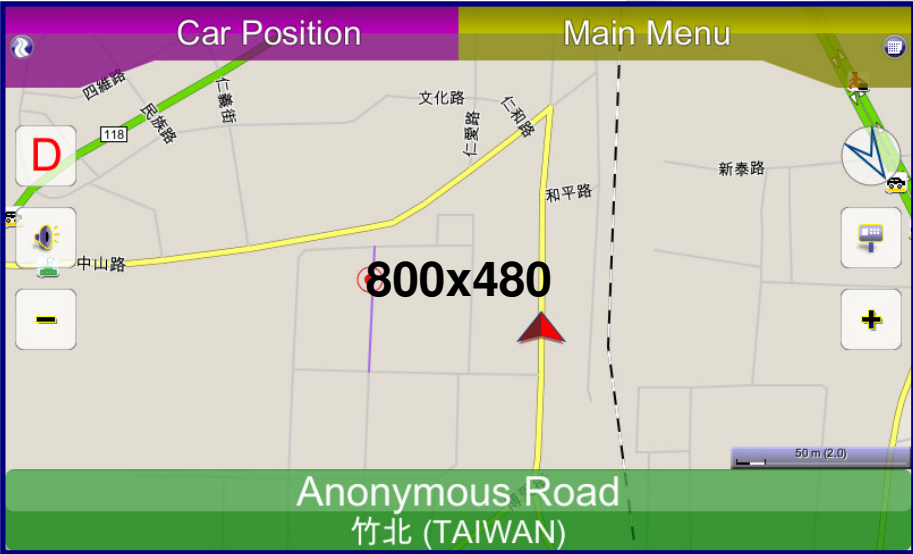
Others


www.finean.com



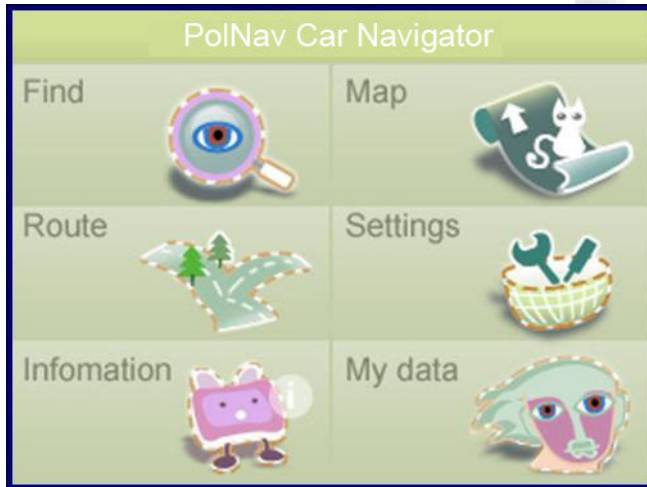


Screen Size





Customized Styles





Information

- GPS
- Statistics
- Map

GPS

Lon.	E 120.9897
Lat.	N 24.7999
Date	2007/02/05
Time	13:43:36
Speed	9 km/h
Mode	3D Fix
Alt.	40 m

43	44	38	47	27	46	33	30	26	0	0	0
18	5	9	12	21	22	30	14	26	47	0	0

Statistics

Start Time	2007-02-05 21:43:06
End Time	2007-02-05 21:51:16
Average Speed	28 km/h
Top Speed	75 km/h
Total Time	8 min
Moving Time	5 min
Idle Time	2 min
Total Distance	3 km


Reset Done

Map Info

- MiddleEast@2007
NAVTEQ2007Q2
- Russia@2007
NAVTEQ2007Q3
- Scandinavia@2007
NAVTEQ2007Q3
- SpainPortugal@2007
NAVTEQ2007Q3

1/5

Detail Register



Advanced Setting

- Safe Mode
- Speed Alert




World-wide Test Summary



www.finean.com





World-Wide Test Summary

- Europe

- AUSTRIA : Tirol
- BELGIUM : Brussels
- ENGLAND : London, Manchester
- FRANCE : Paris
- GERMANY : Stuttgart, Berlin
- ITALY : Genova, Torino, Milano
- NETHERLANDS : Amsterdam, Eindhoven, Breda
- SPAIN : Barcelona






World-Wide Test Summary

- North America

- Ann Arbor
- Atlanta
- Austin
- Baltimore
- Boston
- Buffalo
- Chicago
- Cincinnati
- Cleveland
- Columbus
- Dallas-Fort Worth
- Denver
- Detroit
- Hartford
- Houston
- Las Vegas
- Los Angeles
- Mexico
- Miami
- Miami-Ft Lauderdale
- Milwaukee
- Montreal
- Nashville
- New York
- Orlando
- Ottawa
- Philadelphia
- Phoenix
- Pittsburgh
- Providence
- Sacramento
- San Antonio
- San Diego
- San Francisco
- San Jose
- Sarasota
- Seattle
- Tampa St Petersburg
- Toronto
- Vancouver
- Washington DC
- Wilmington
- Winston-Salem



World-Wide Test Summary

- Others

- Australia

- Canberra
- Melbourne
- Sydney


- Dubai



2008 R3.0

www.finean.com





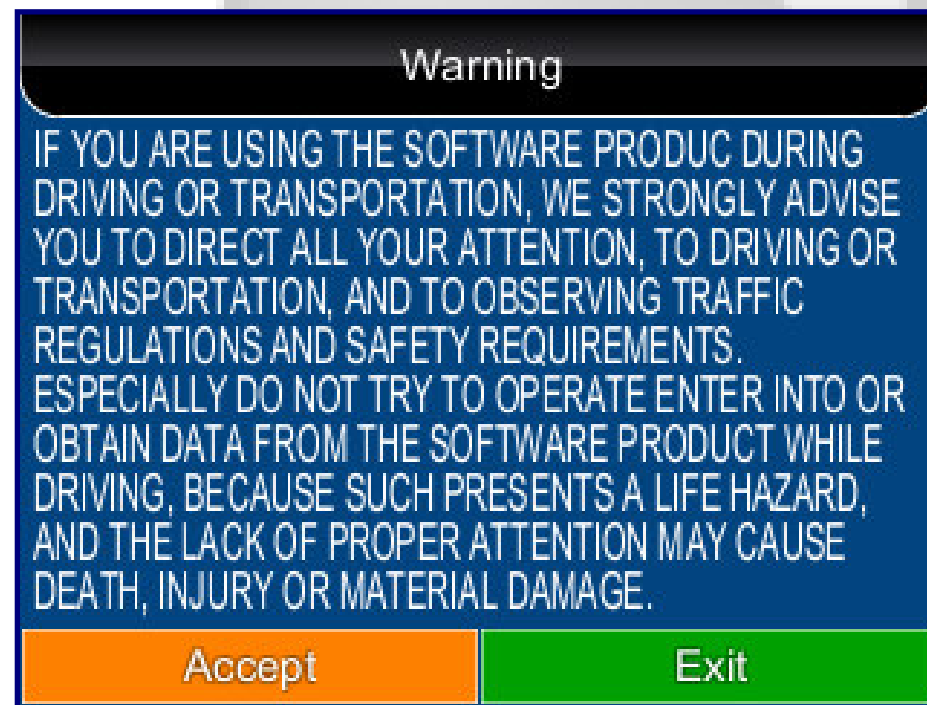
Summary


- PolNav 2008 R3.0
 - Release on 2008/03/15
- Navteq GIS 2007Q4 (latest)
 - NA, EU, Aus, Rus, MidEast
 - PurtoRico (in USA), MidEast English version
- Find by Photo (JPEG/EXIF)
- Arabic Text
- Portuguese Voice
- More POIs/Land marks



Safety Warning Startup Page (optional)

- Config\Warning.ini





Signpost Indication

Turn List

	E9/A620/PÉRIPHÉRIQUE INTÉRIEUR TOULOUSE	3 km 4 min	▲
	PÉRIPHÉRIQUE INTÉRIEUR TOULOUSE	8 km 7 min	
	DIFFUSEUR DU MONT-BLANC TOULOUSE	13 km 9 min	3/23
	A68 TOULOUSE	14 km 11 min	
	N88 TERSSAC	75 km 41 min	▼


Turn List

DIFFUSEUR DU MONT-BLANC
TOULOUSE

L'UNION
LAVAU
ALBI

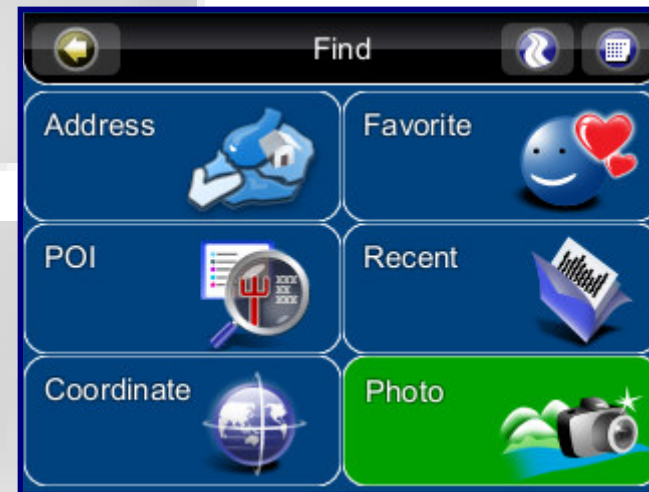
A62
A61


13/111



Find by Photo

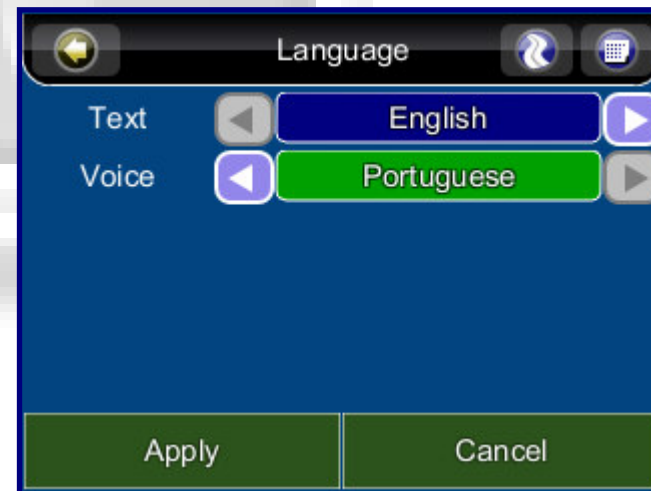
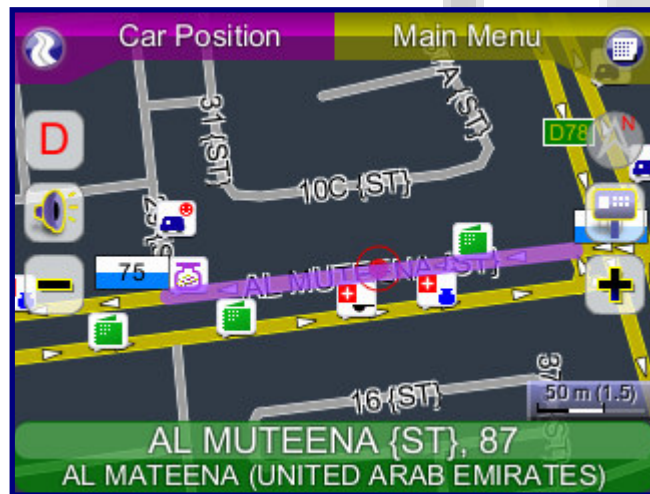
- JPEG Image Browser
- Read GPS Info from EXIF in JPEG





Others

- Arabic Text
- MiddleEast English
- Portuguese Voice



The End

www.finean.com

